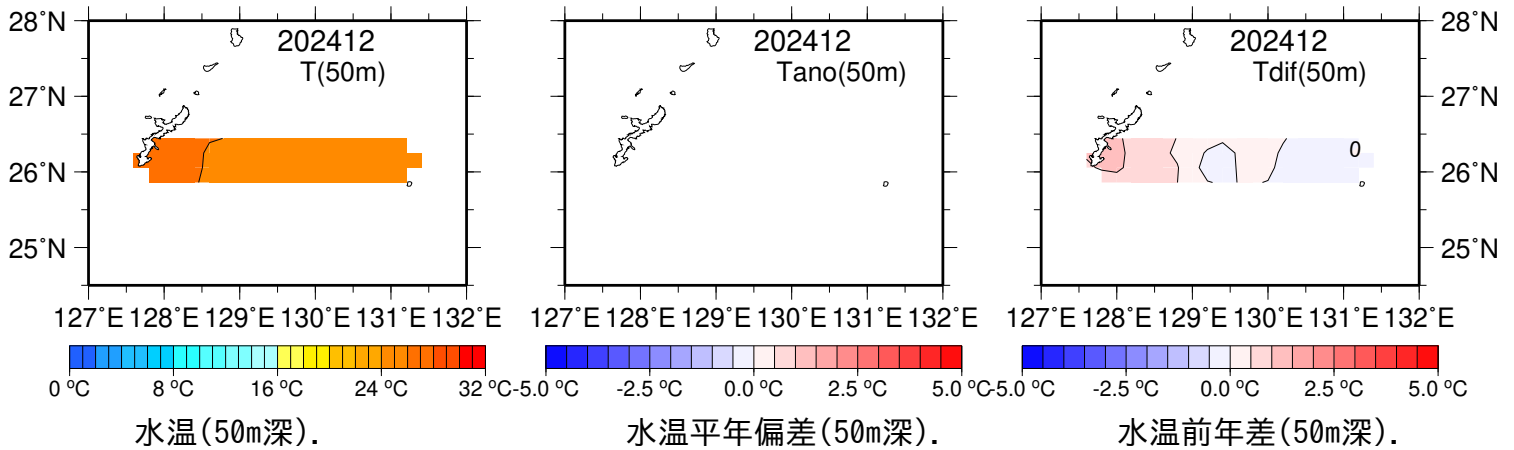
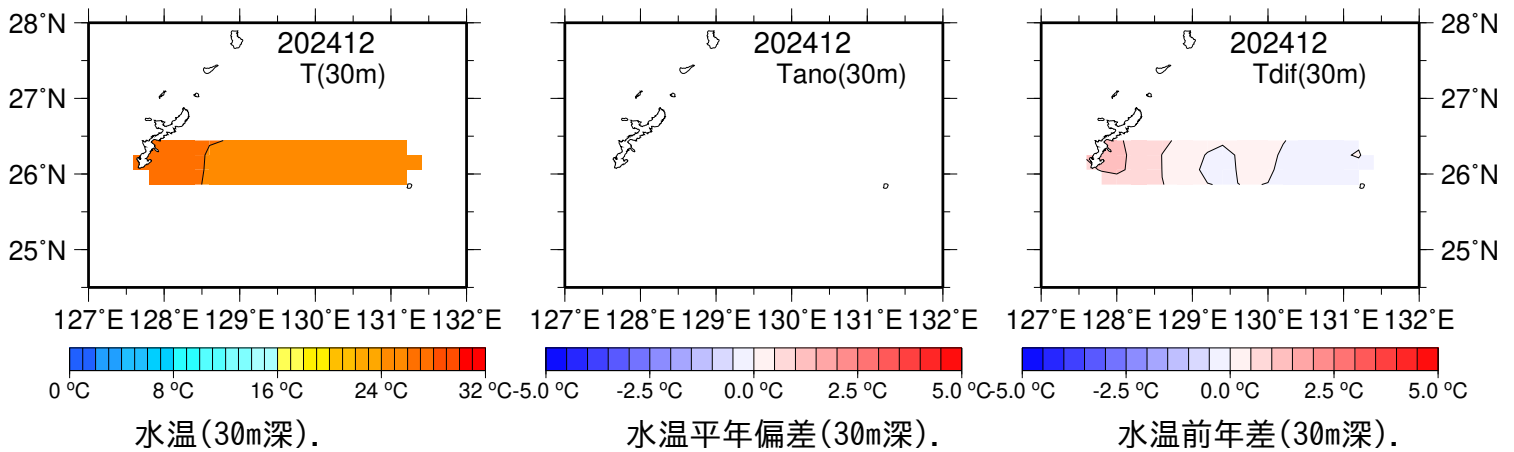
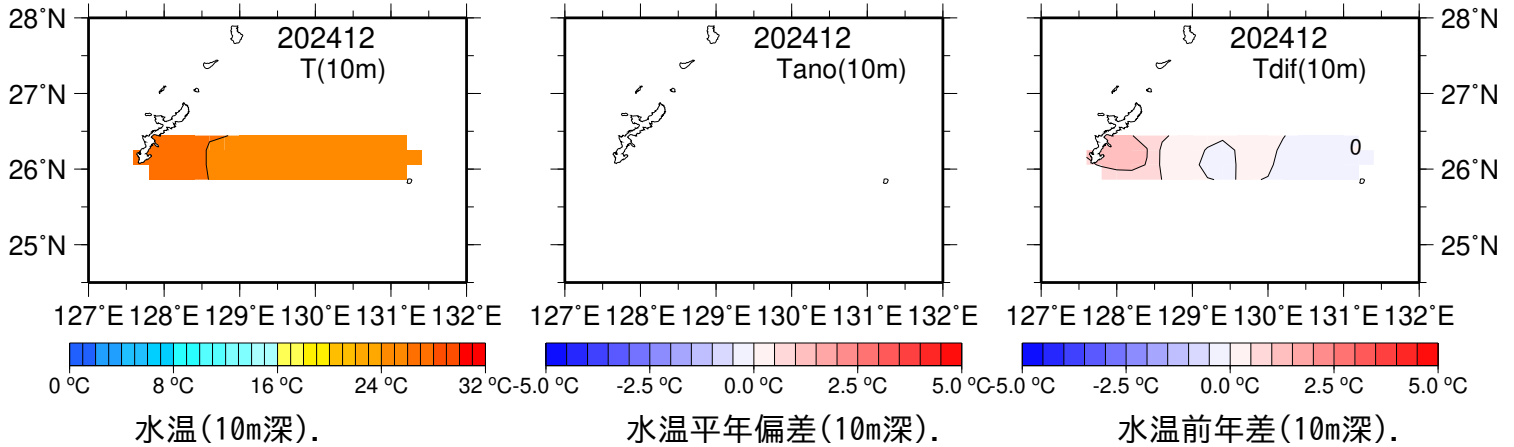


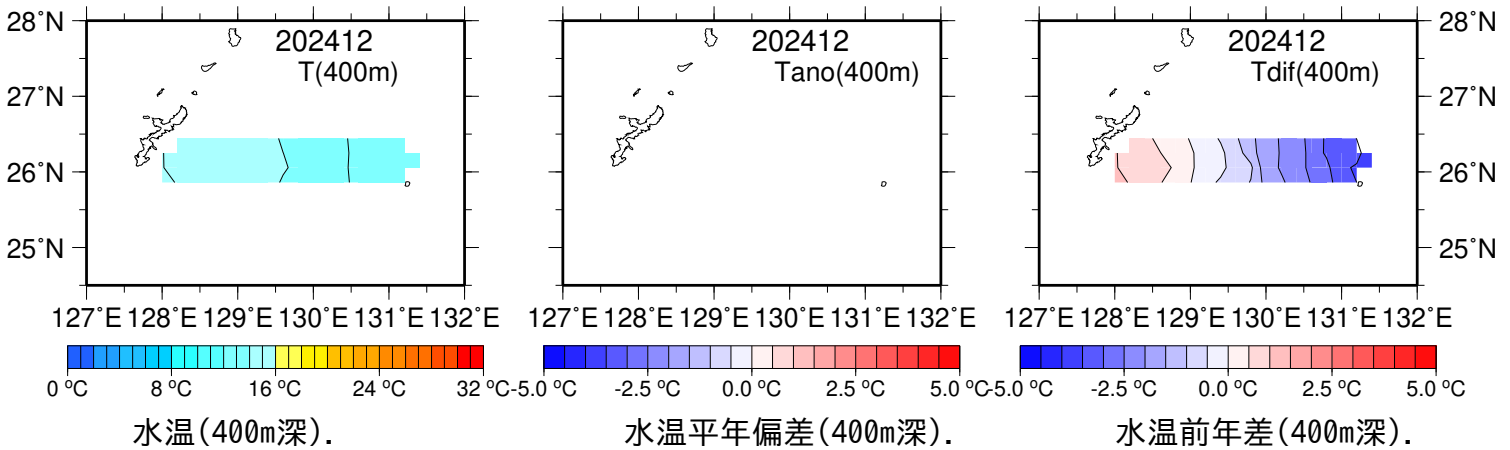
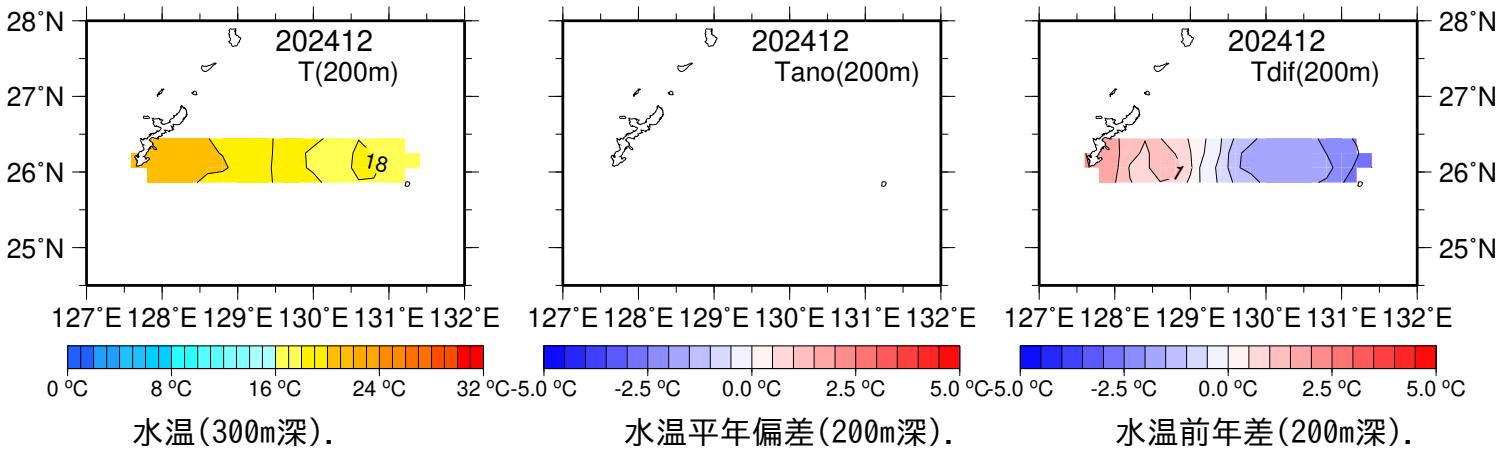
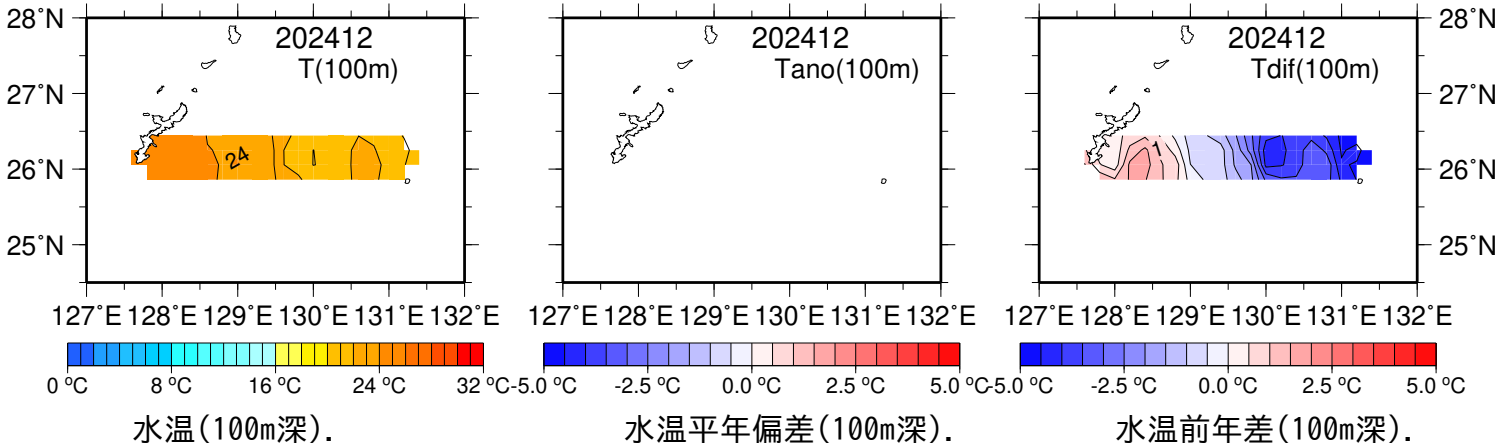
沖縄県海域(観測日 12/03-12/04)

※平年は2014年～2023年



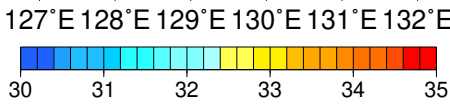
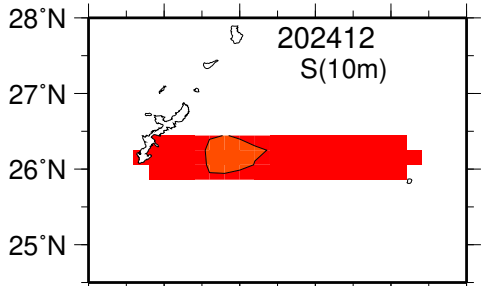
沖縄県海域(観測日 12/03-12/04)

※平年は2014年～2023年

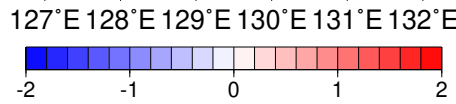
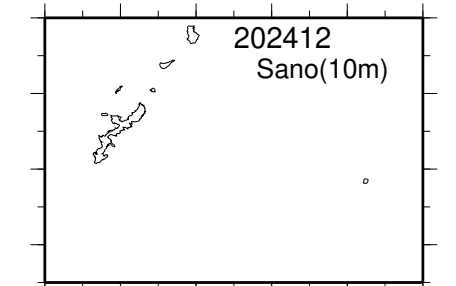


沖縄県海域(観測日 12/03-12/04)

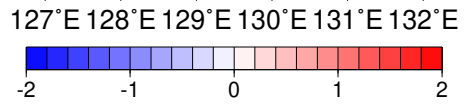
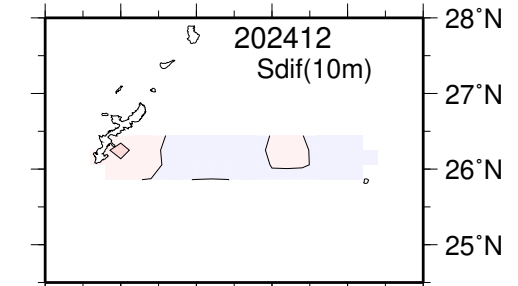
※平年は2014年～2023年



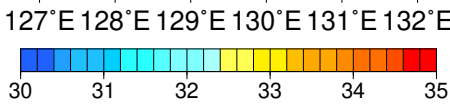
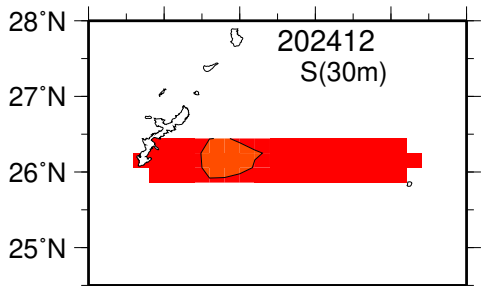
塩分(10m深).



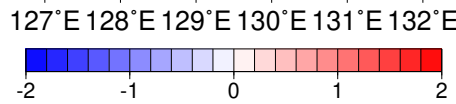
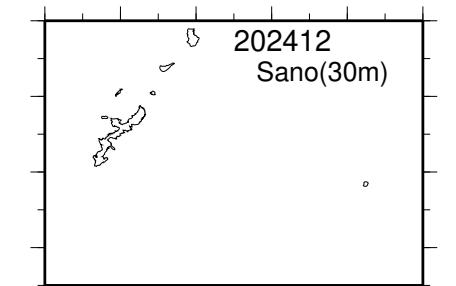
塩分平年偏差(10m深).



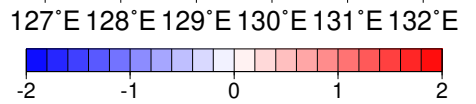
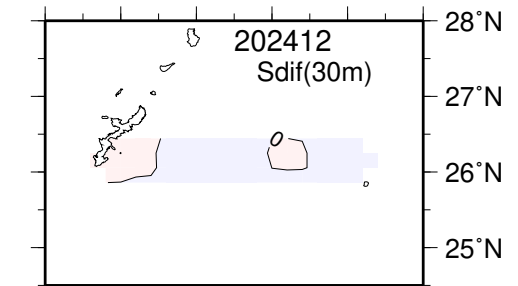
塩分前年差(10m深).



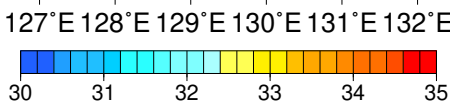
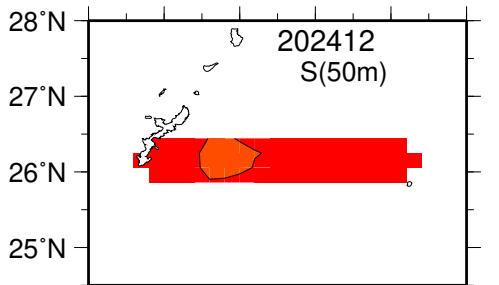
塩分(30m深).



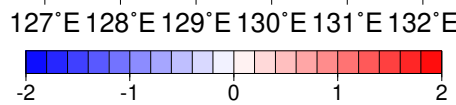
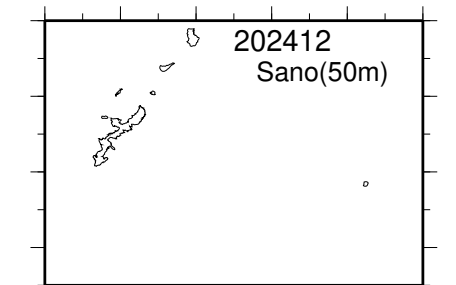
塩分平年偏差(30m深).



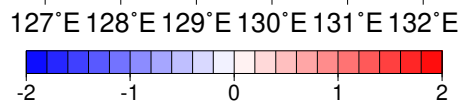
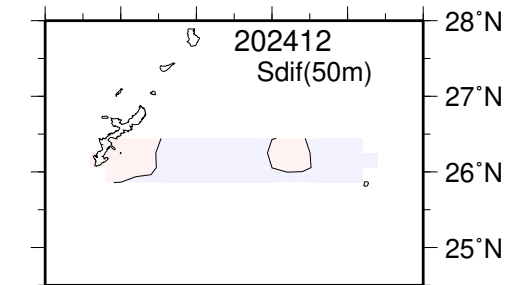
塩分前年差(30m深).



塩分(50m深).



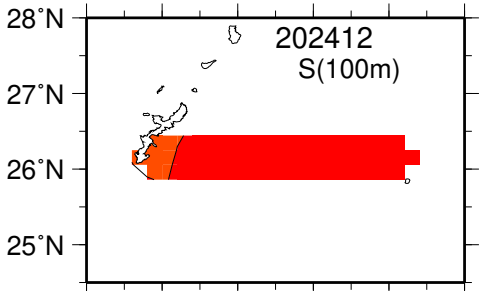
塩分平年偏差(50m深).



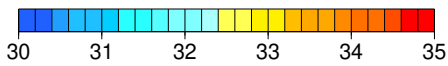
塩分前年差(50m深).

沖縄県海域(観測日 12/03-12/04)

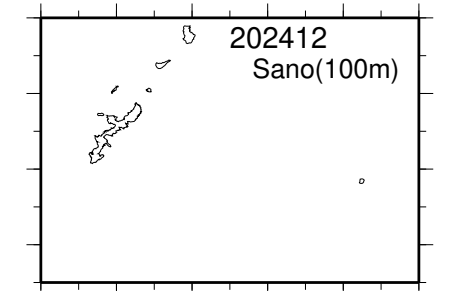
※平年は2014年～2023年



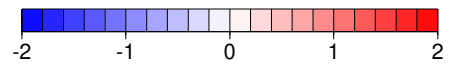
127°E 128°E 129°E 130°E 131°E 132°E



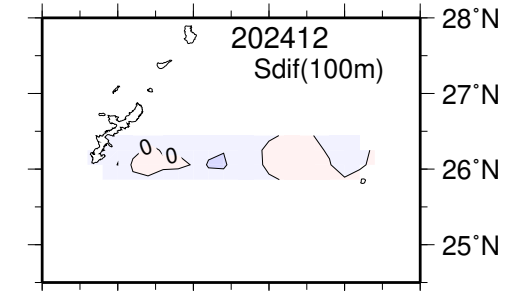
塩分(100m深).



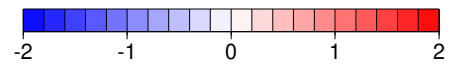
127°E 128°E 129°E 130°E 131°E 132°E



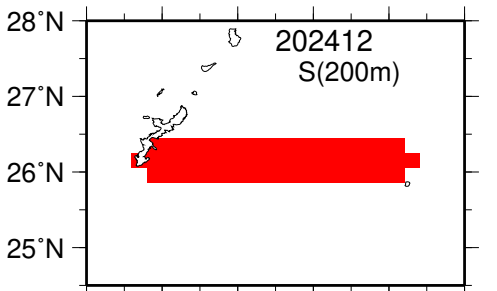
塩分平年偏差(100m深).



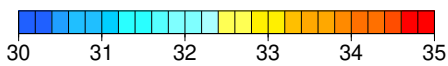
127°E 128°E 129°E 130°E 131°E 132°E



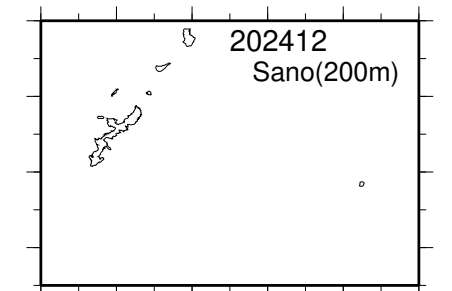
塩分前年差(100m深).



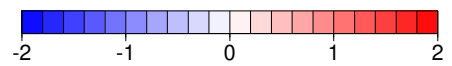
127°E 128°E 129°E 130°E 131°E 132°E



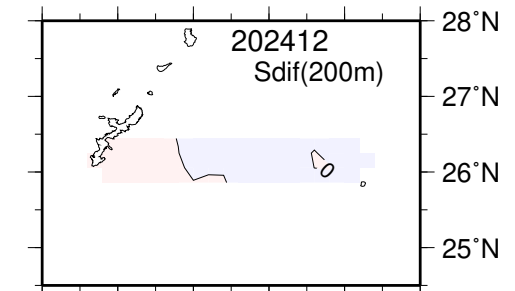
塩分(200m深).



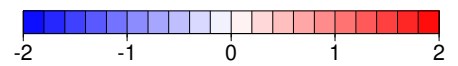
127°E 128°E 129°E 130°E 131°E 132°E



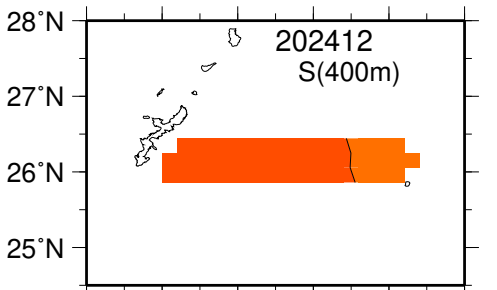
塩分平年偏差(200m深).



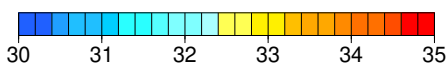
127°E 128°E 129°E 130°E 131°E 132°E



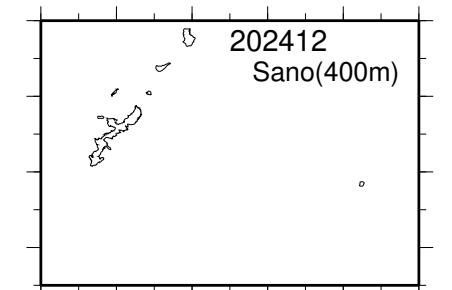
塩分前年差(200m深).



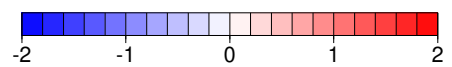
127°E 128°E 129°E 130°E 131°E 132°E



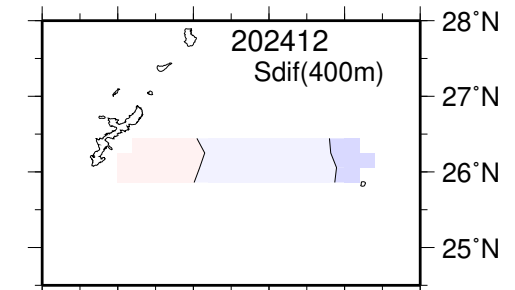
塩分(400m深).



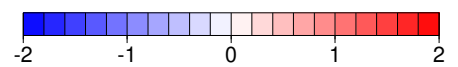
127°E 128°E 129°E 130°E 131°E 132°E



塩分平年偏差(400m深).



127°E 128°E 129°E 130°E 131°E 132°E



塩分前年差(400m深).