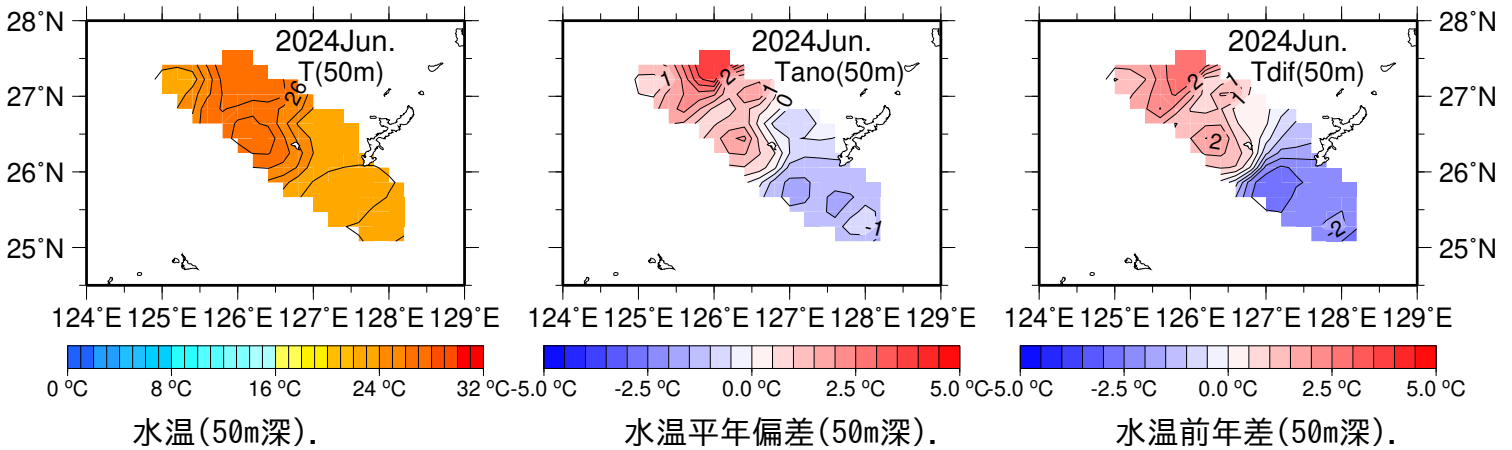
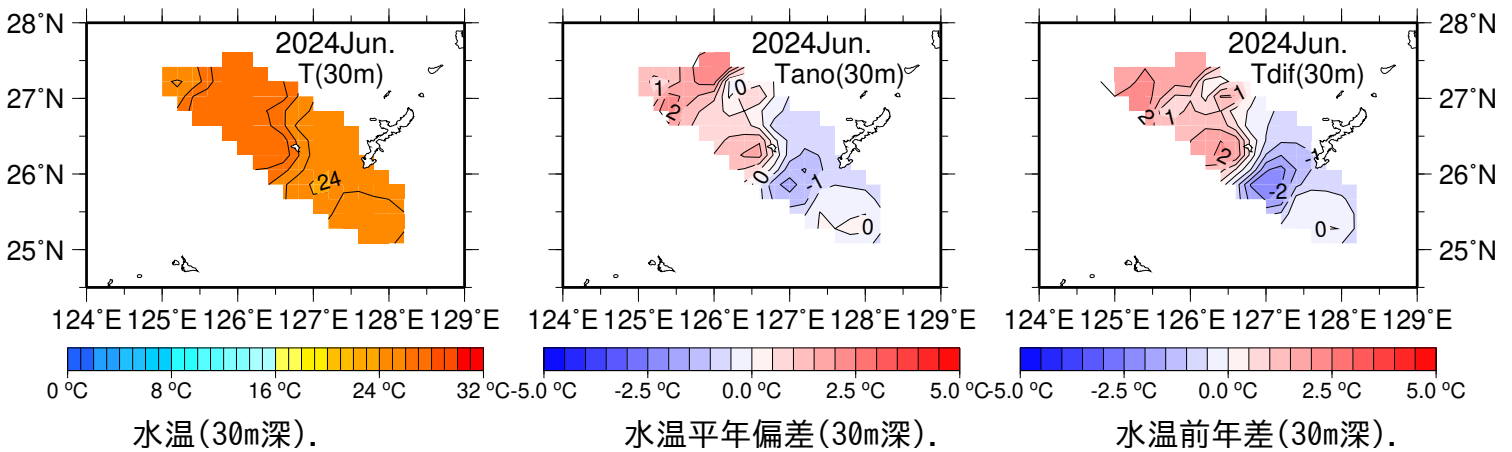
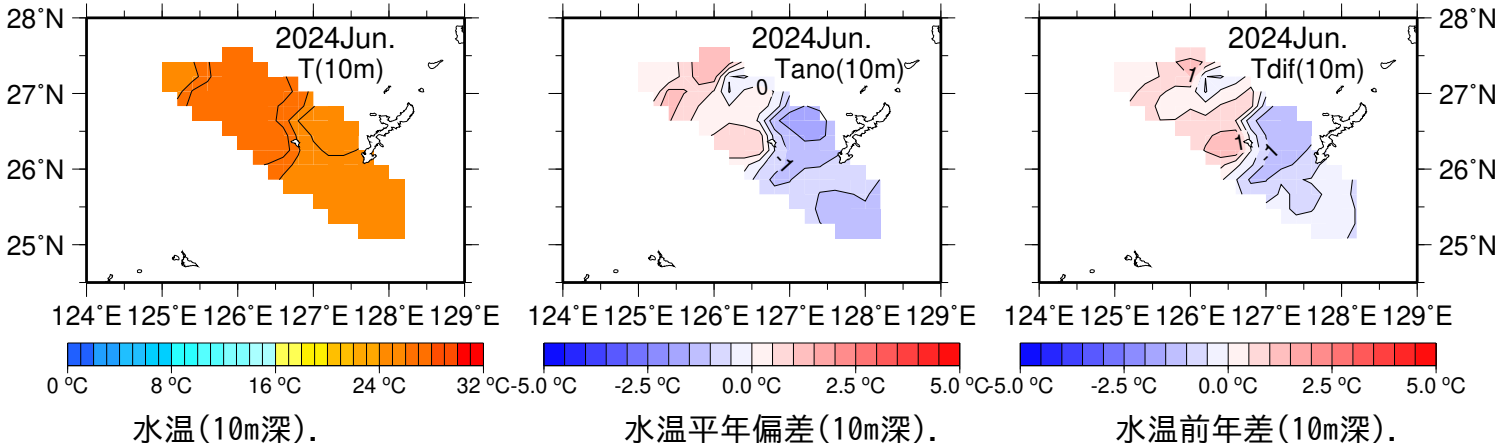


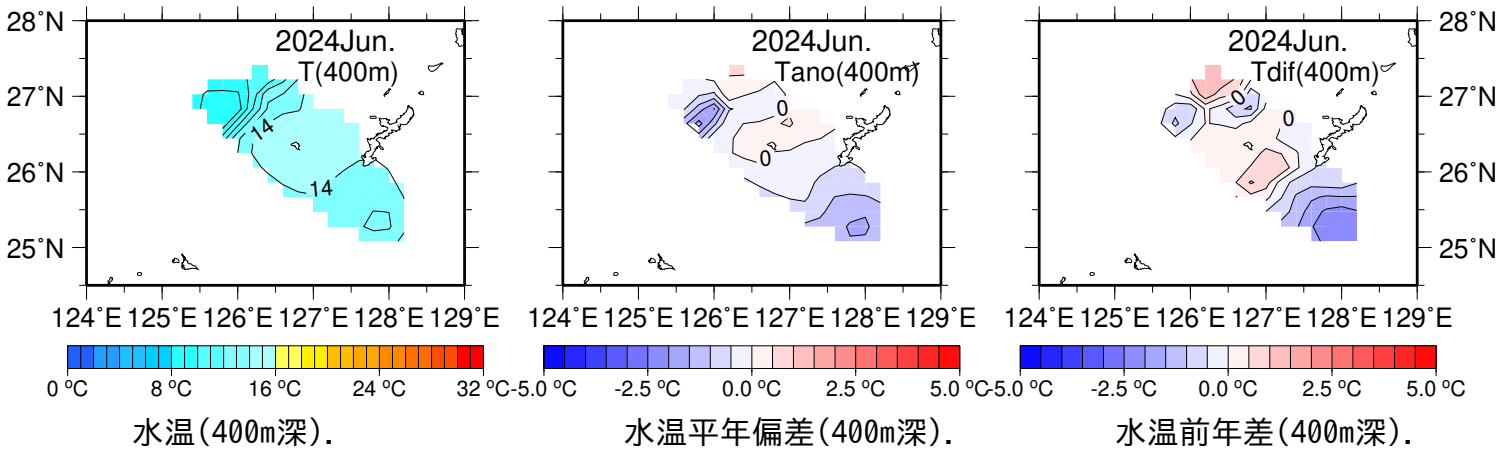
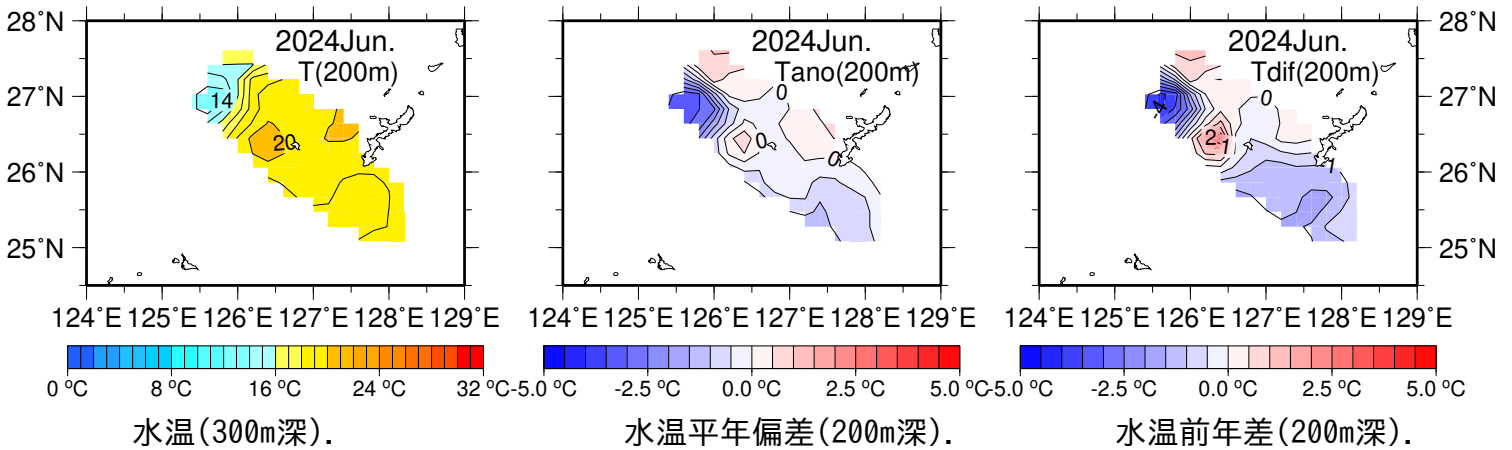
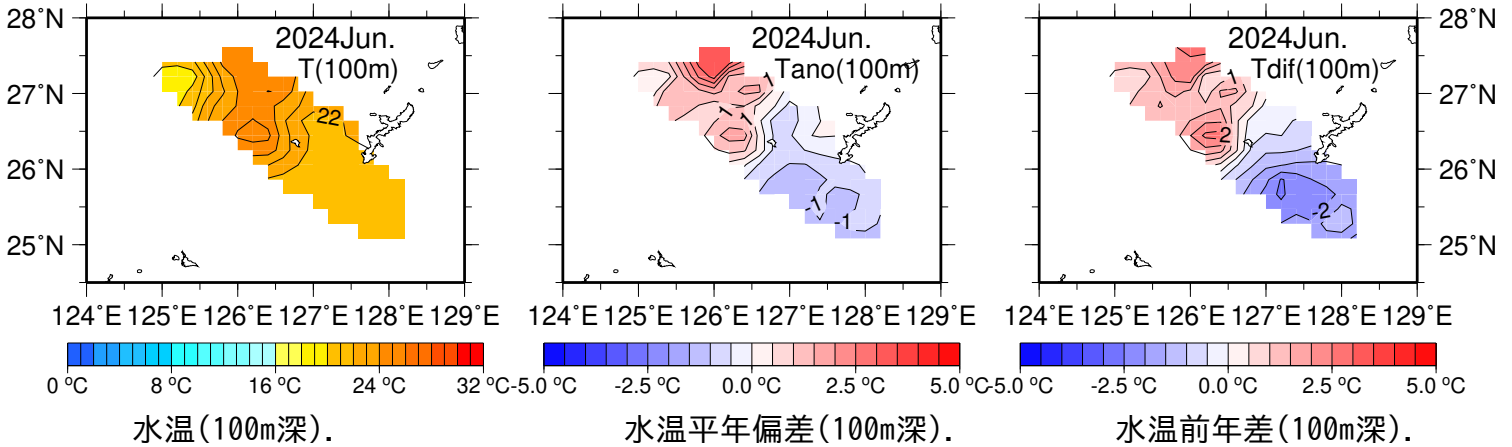
# 沖縄県海域(観測日 6/5-6/7)

※平年は2014年～2023年



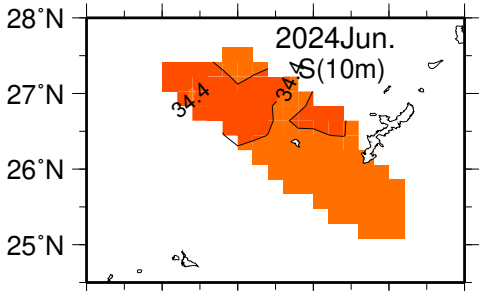
# 沖縄県海域(観測日 6/5-6/7)

※平年は2014年~2023年

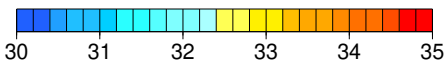


# 沖縄県海域(観測日 6/5-6/7)

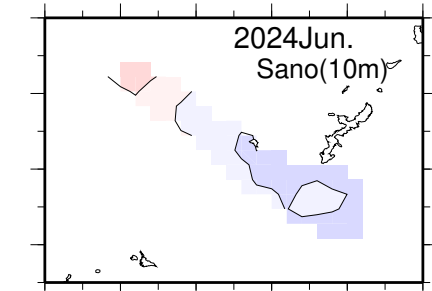
※平年は2014年~2023年



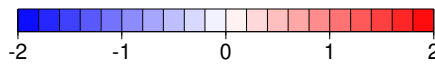
124°E 125°E 126°E 127°E 128°E 129°E



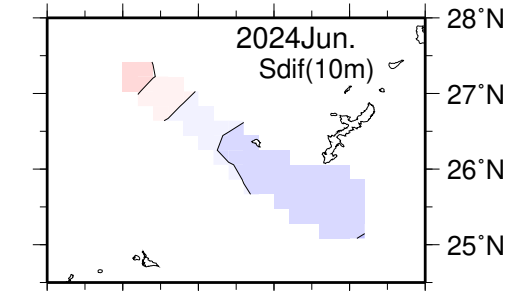
塩分(10m深).



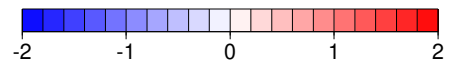
124°E 125°E 126°E 127°E 128°E 129°E



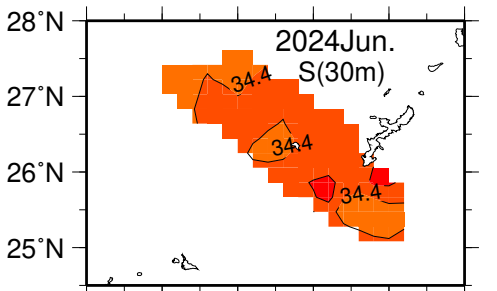
塩分平年偏差(10m深).



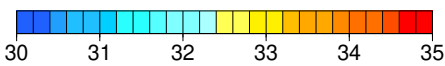
124°E 125°E 126°E 127°E 128°E 129°E



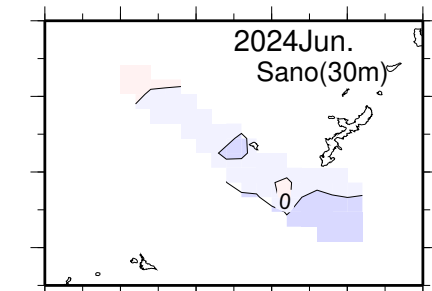
塩分前年差(10m深).



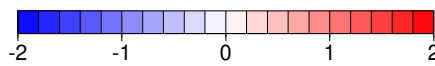
124°E 125°E 126°E 127°E 128°E 129°E



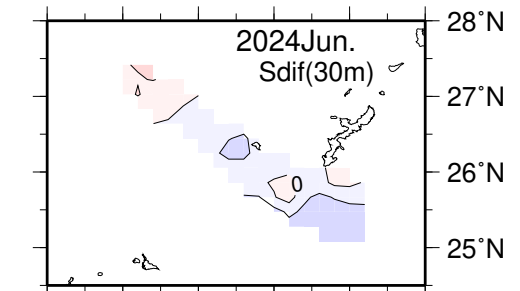
塩分(30m深).



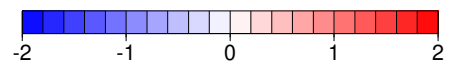
124°E 125°E 126°E 127°E 128°E 129°E



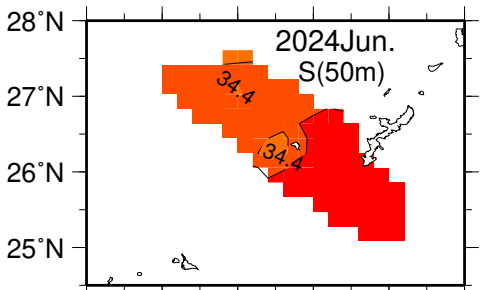
塩分平年偏差(30m深).



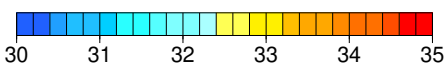
124°E 125°E 126°E 127°E 128°E 129°E



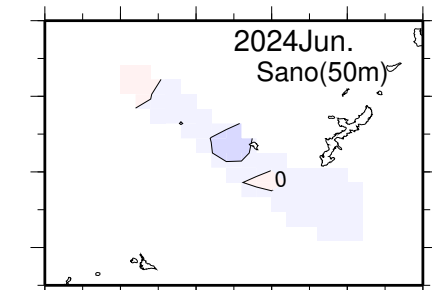
塩分前年差(30m深).



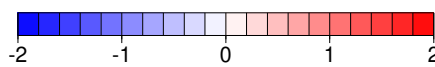
124°E 125°E 126°E 127°E 128°E 129°E



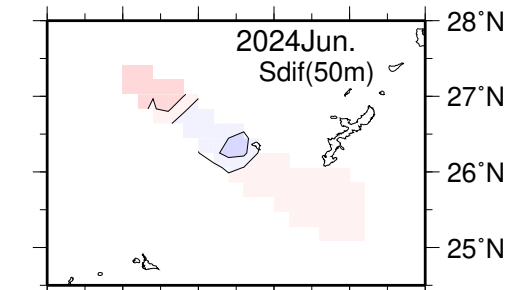
塩分(50m深).



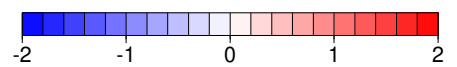
124°E 125°E 126°E 127°E 128°E 129°E



塩分平年偏差(50m深).



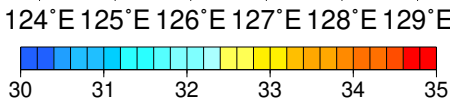
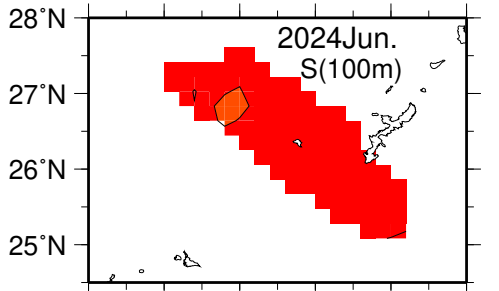
124°E 125°E 126°E 127°E 128°E 129°E



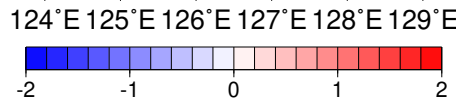

塩分前年差(50m深).

# 沖縄県海域(観測日 6/5-6/7)

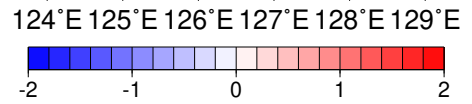
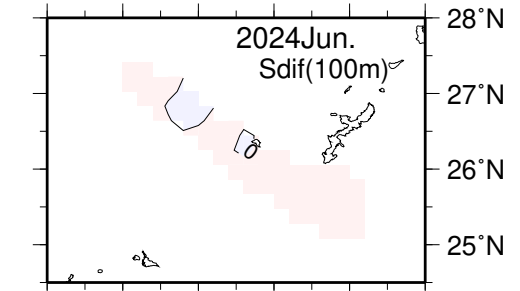
※平年は2014年～2023年



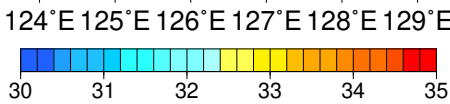
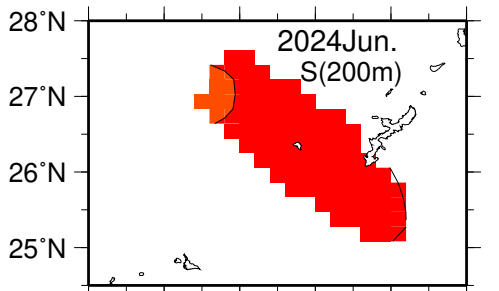
塩分(100m深).



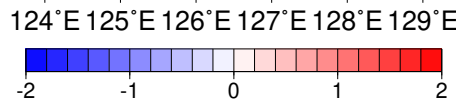
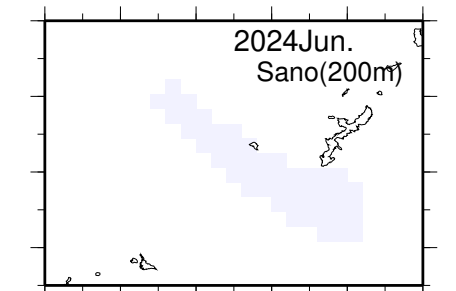
塩分平年偏差(100m深).



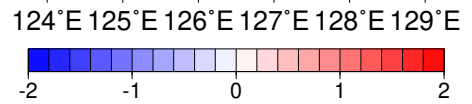
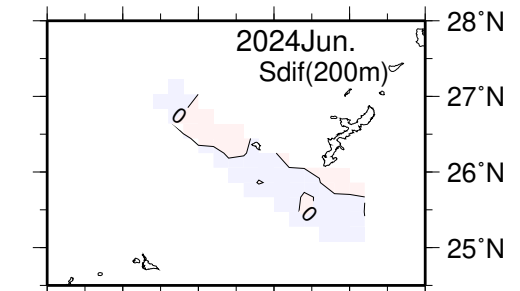
塩分前年差(100m深).



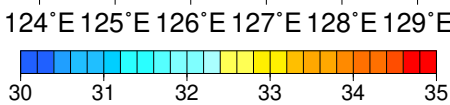
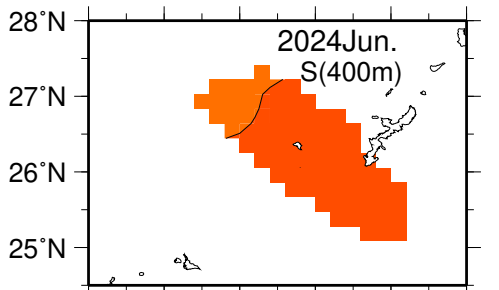
塩分(200m深).



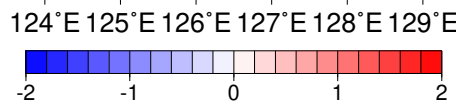
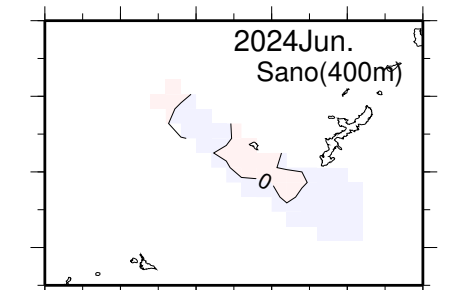
塩分平年偏差(200m深).



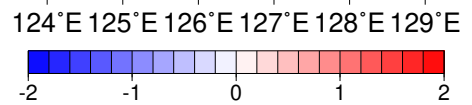
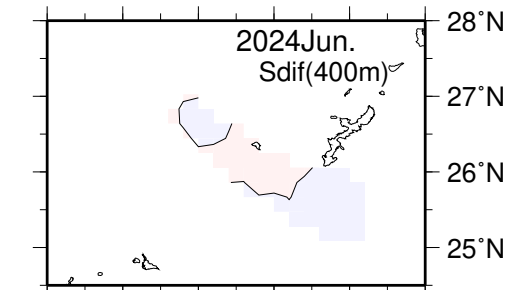
塩分前年差(200m深).



塩分(400m深).



塩分平年偏差(400m深).



塩分前年差(400m深).