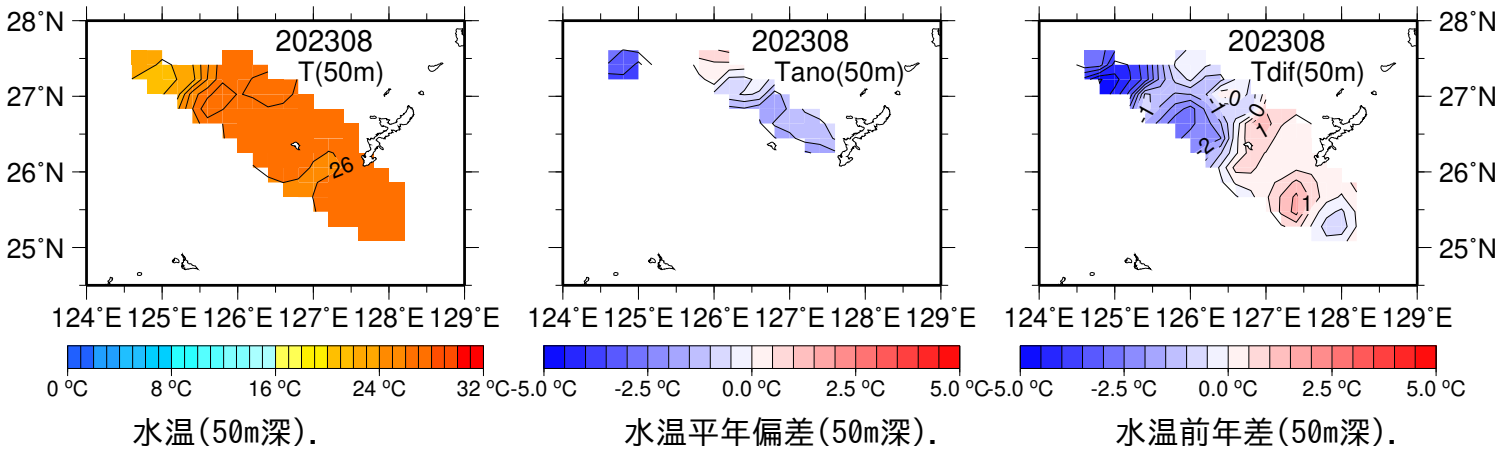
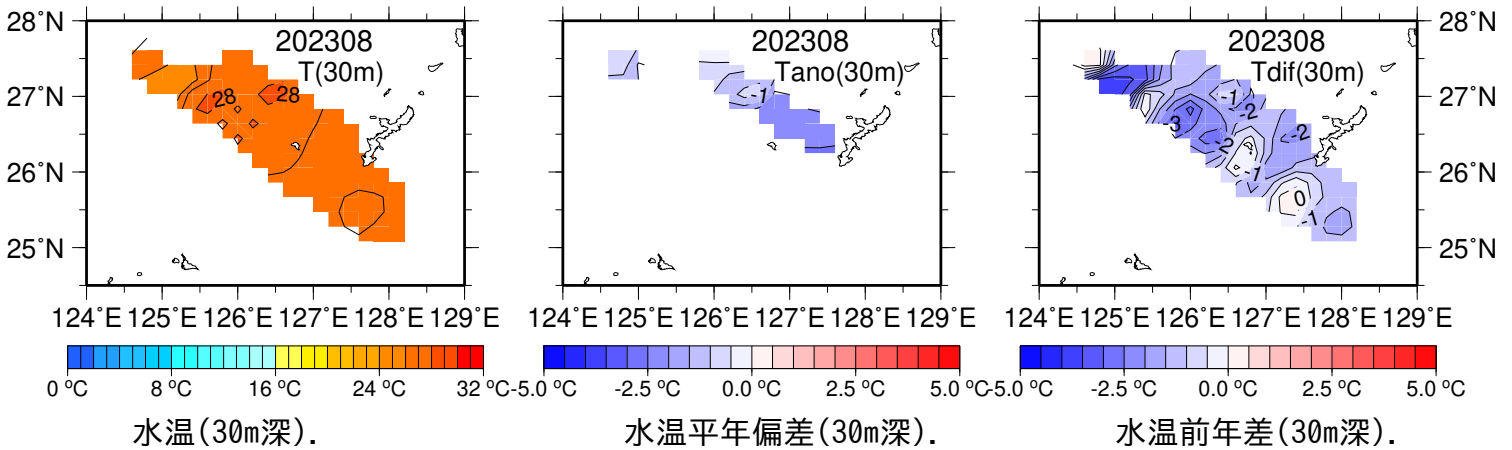
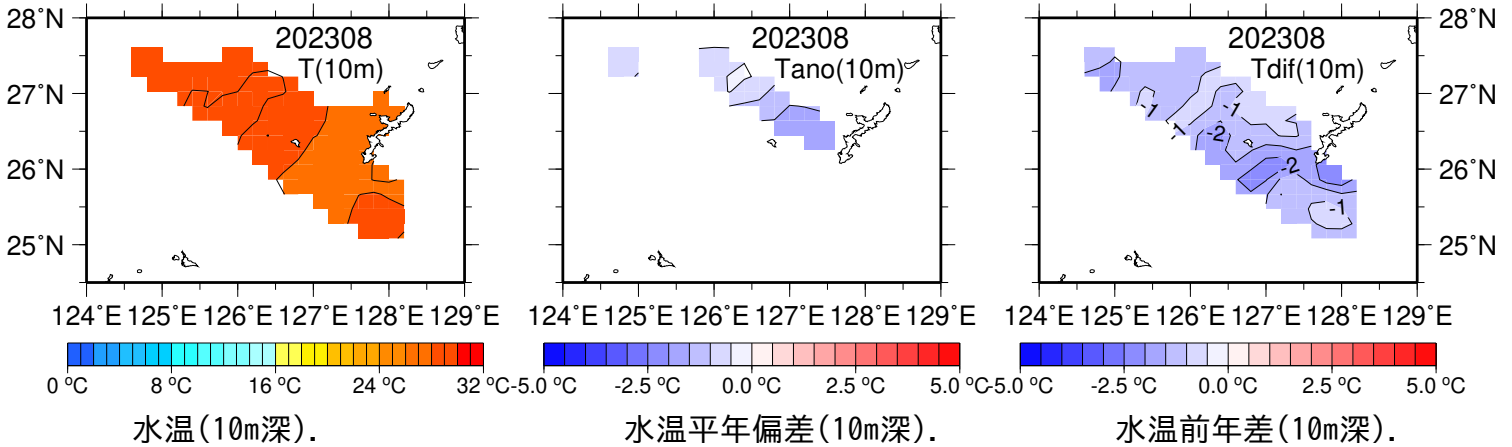


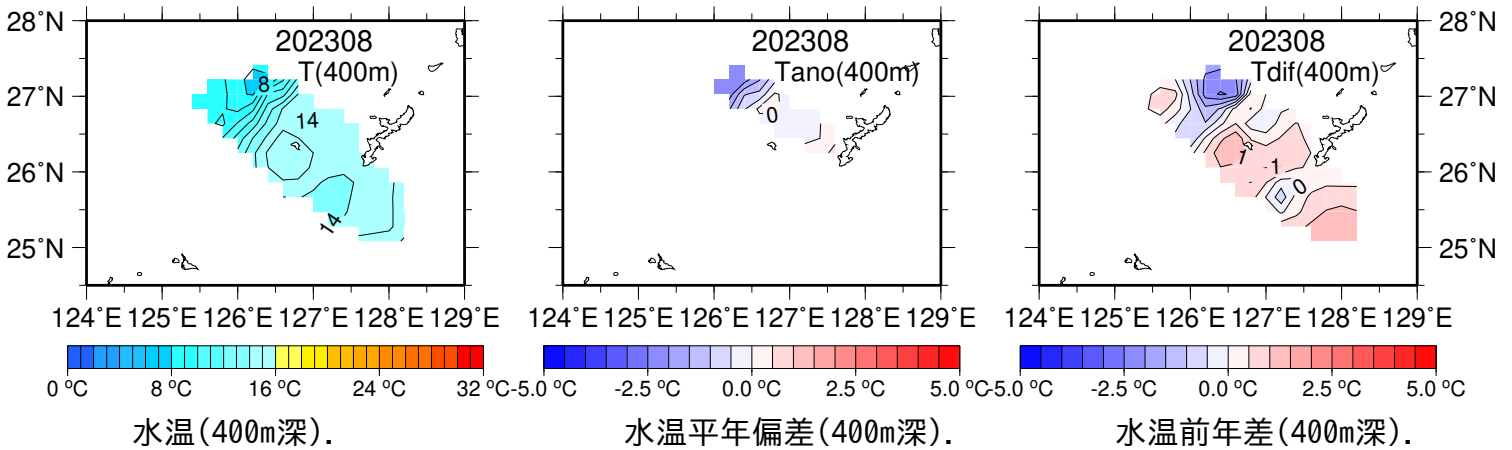
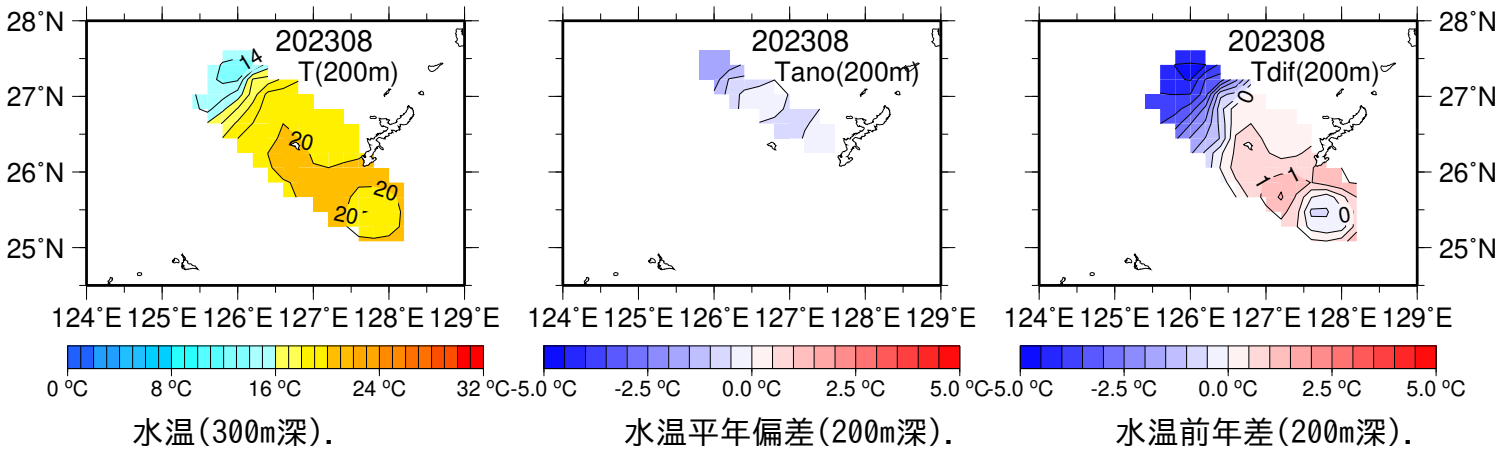
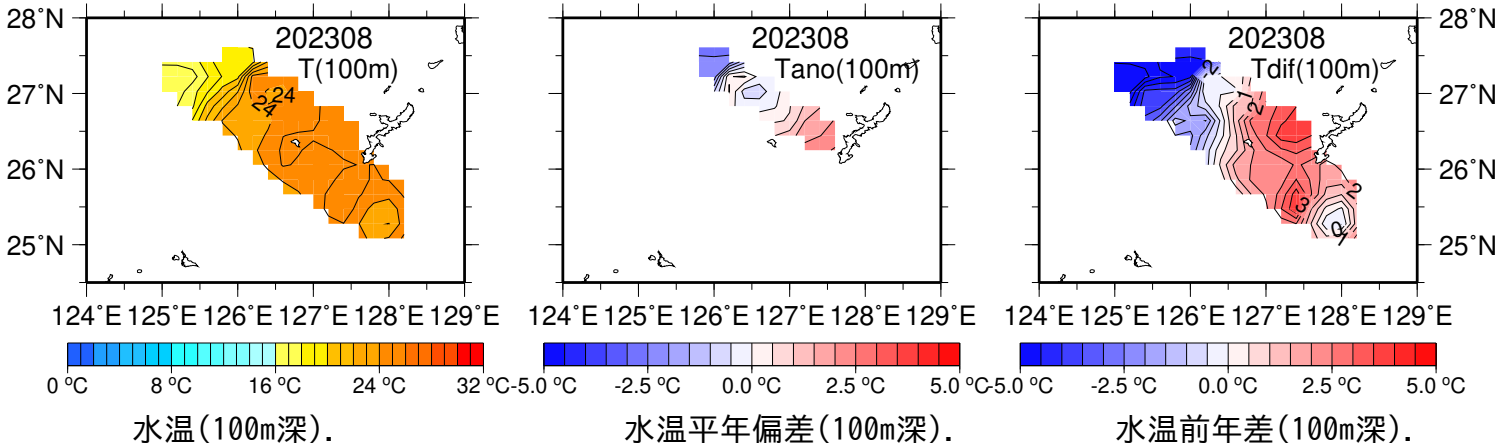
沖縄県海域(観測日 8/14-8/16)

※平年は2013年~2022年



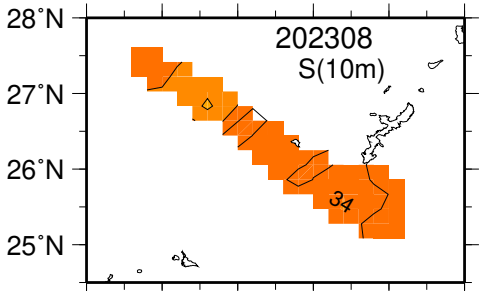
沖縄県海域(観測日 8/14-8/16)

※平年は2013年~2022年

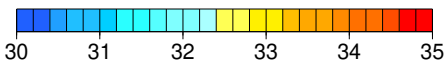


沖縄県海域(観測日 8/14-8/16)

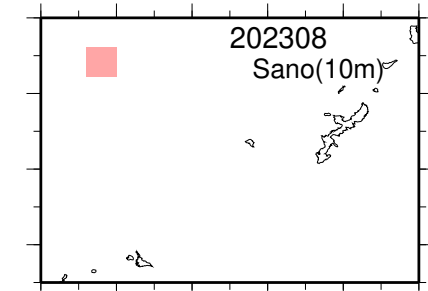
※平年は2013年~2022年



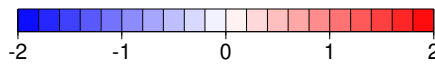
124°E 125°E 126°E 127°E 128°E 129°E



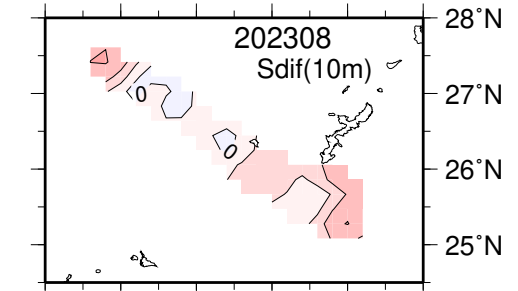
塩分(10m深).



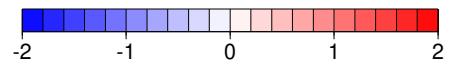
124°E 125°E 126°E 127°E 128°E 129°E



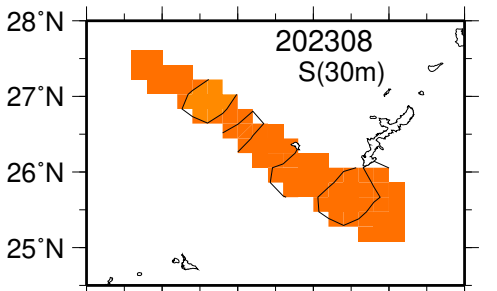
塩分平年偏差(10m深).



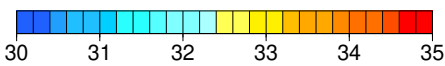
124°E 125°E 126°E 127°E 128°E 129°E



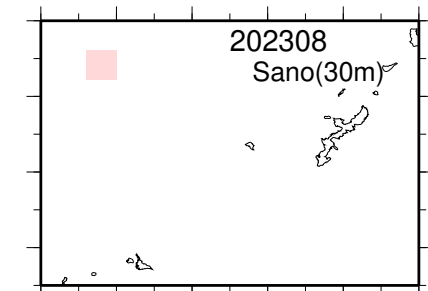
塩分前年差(10m深).



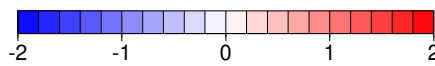
124°E 125°E 126°E 127°E 128°E 129°E



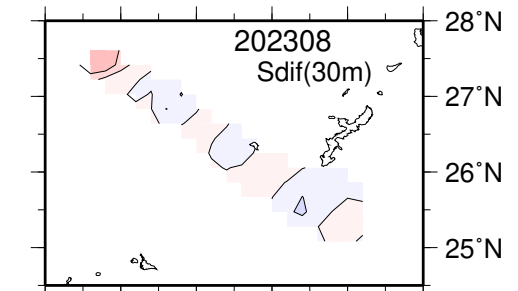
塩分(30m深).



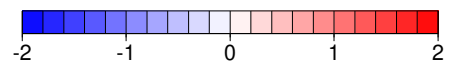
124°E 125°E 126°E 127°E 128°E 129°E



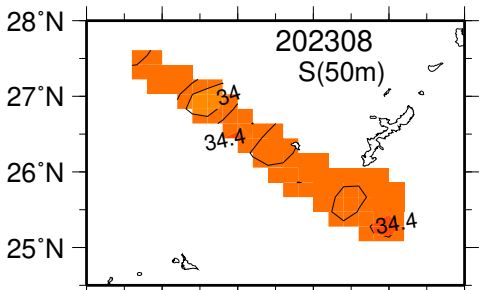
塩分平年偏差(30m深).



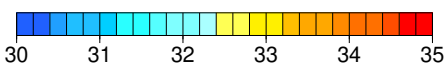
124°E 125°E 126°E 127°E 128°E 129°E



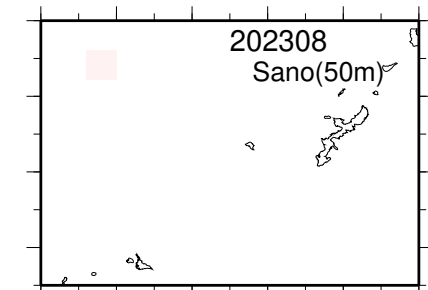
塩分前年差(30m深).



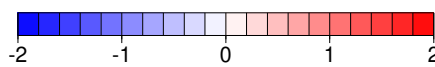
124°E 125°E 126°E 127°E 128°E 129°E



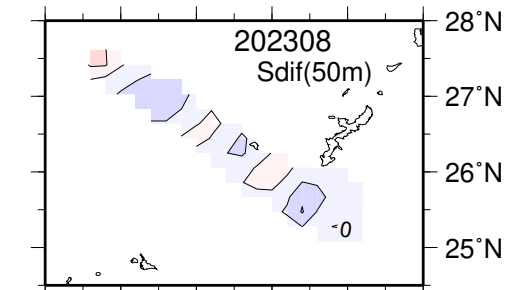
塩分(50m深).



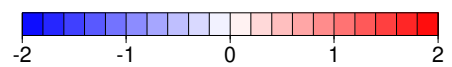
124°E 125°E 126°E 127°E 128°E 129°E



塩分平年偏差(50m深).



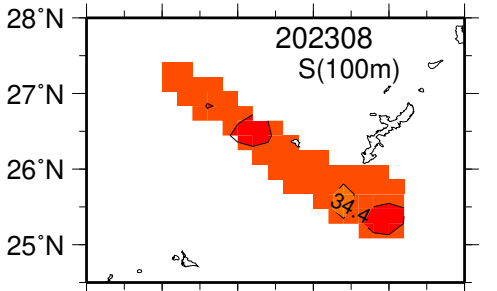
124°E 125°E 126°E 127°E 128°E 129°E



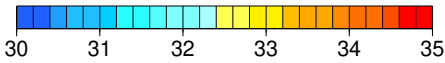
塩分前年差(50m深).

沖縄県海域(観測日 8/14-8/16)

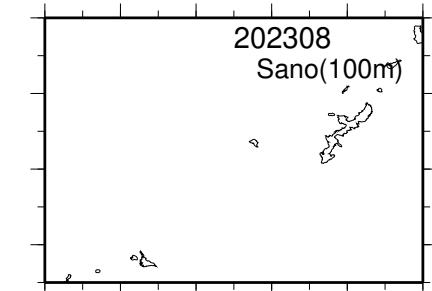
※平年は2013年~2022年



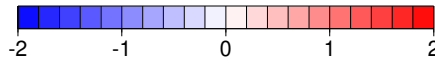
124°E 125°E 126°E 127°E 128°E 129°E



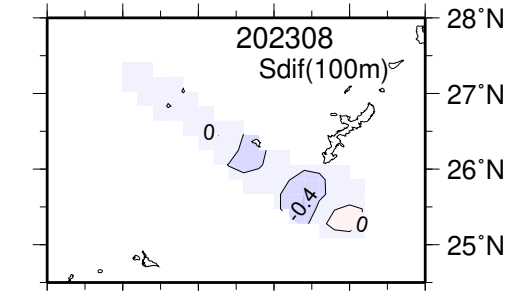
塩分(100m深).



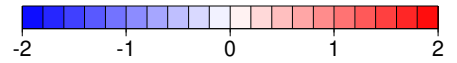
124°E 125°E 126°E 127°E 128°E 129°E



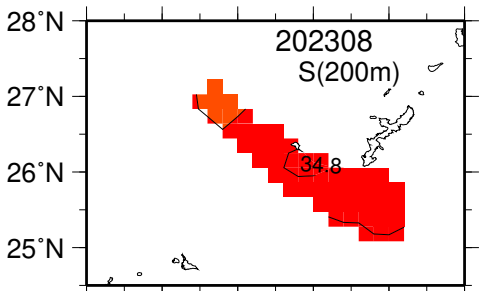
塩分平年偏差(100m深).



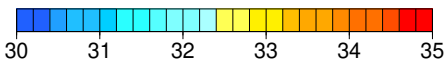
124°E 125°E 126°E 127°E 128°E 129°E



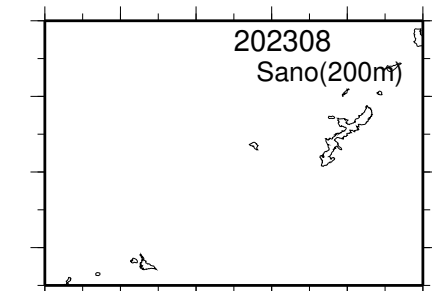
塩分前年差(100m深).



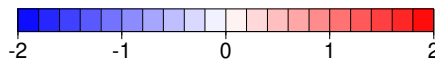
124°E 125°E 126°E 127°E 128°E 129°E



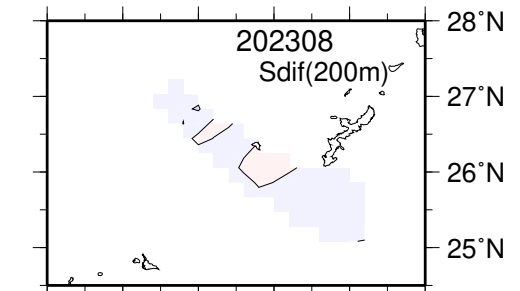
塩分(200m深).



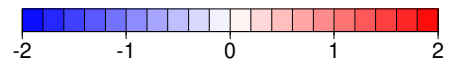
124°E 125°E 126°E 127°E 128°E 129°E



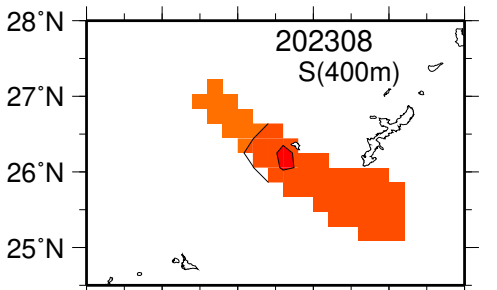
塩分平年偏差(200m深).



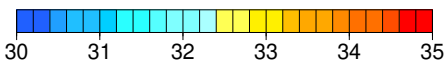
124°E 125°E 126°E 127°E 128°E 129°E



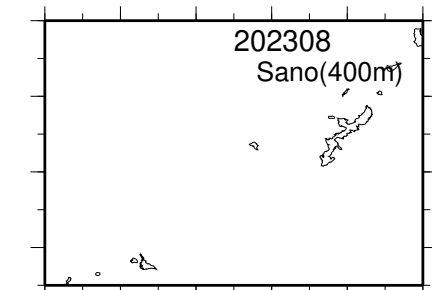
塩分前年差(200m深).



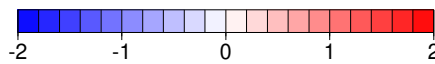
124°E 125°E 126°E 127°E 128°E 129°E



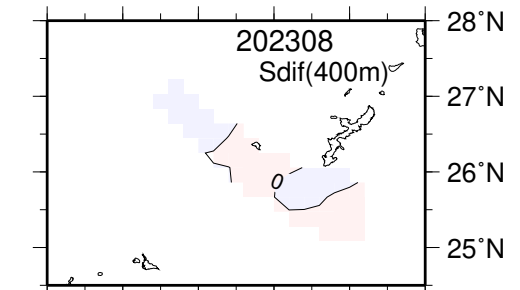
塩分(400m深).



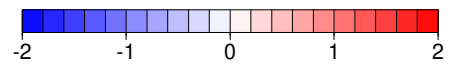
124°E 125°E 126°E 127°E 128°E 129°E



塩分平年偏差(400m深).



124°E 125°E 126°E 127°E 128°E 129°E



塩分前年差(400m深).